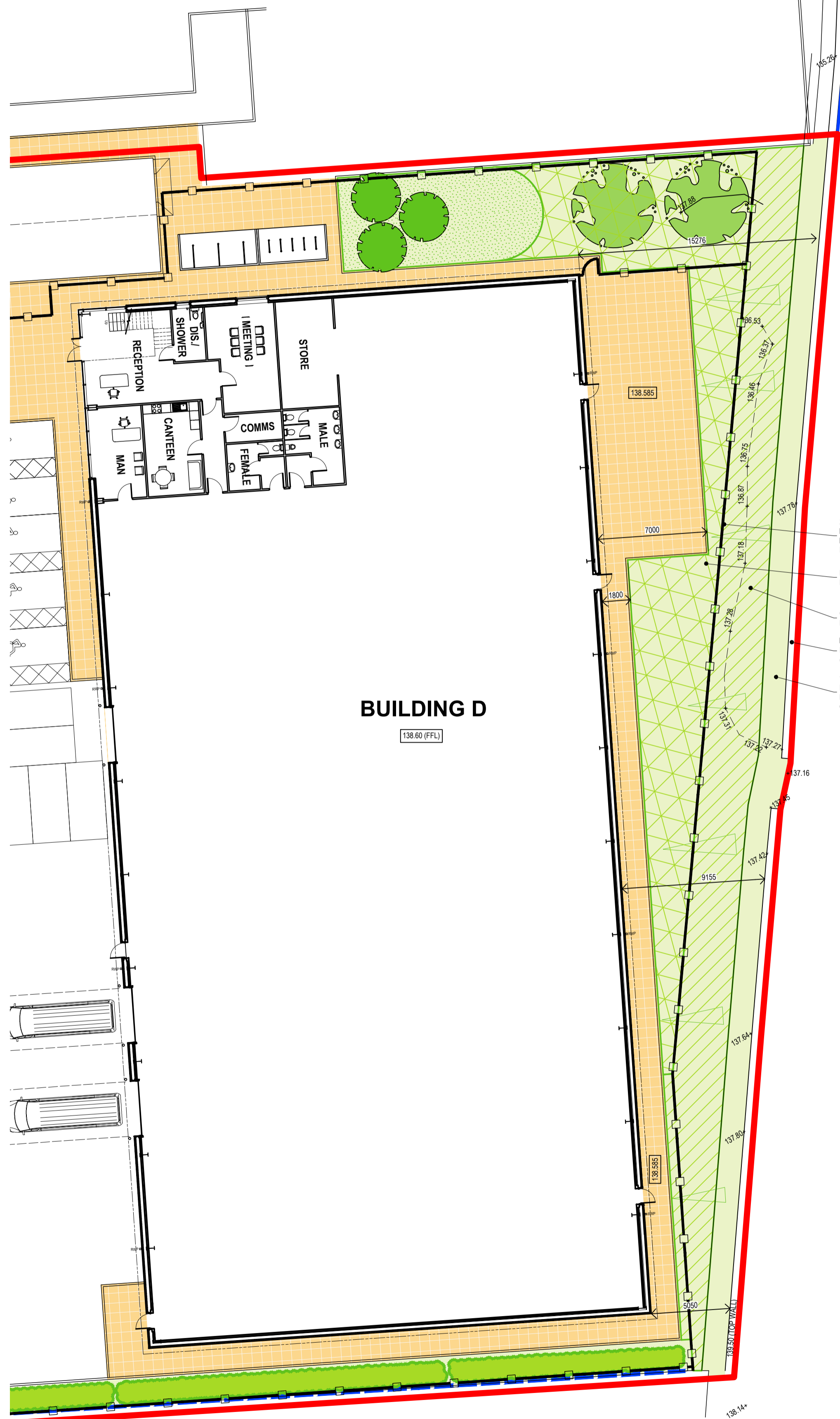
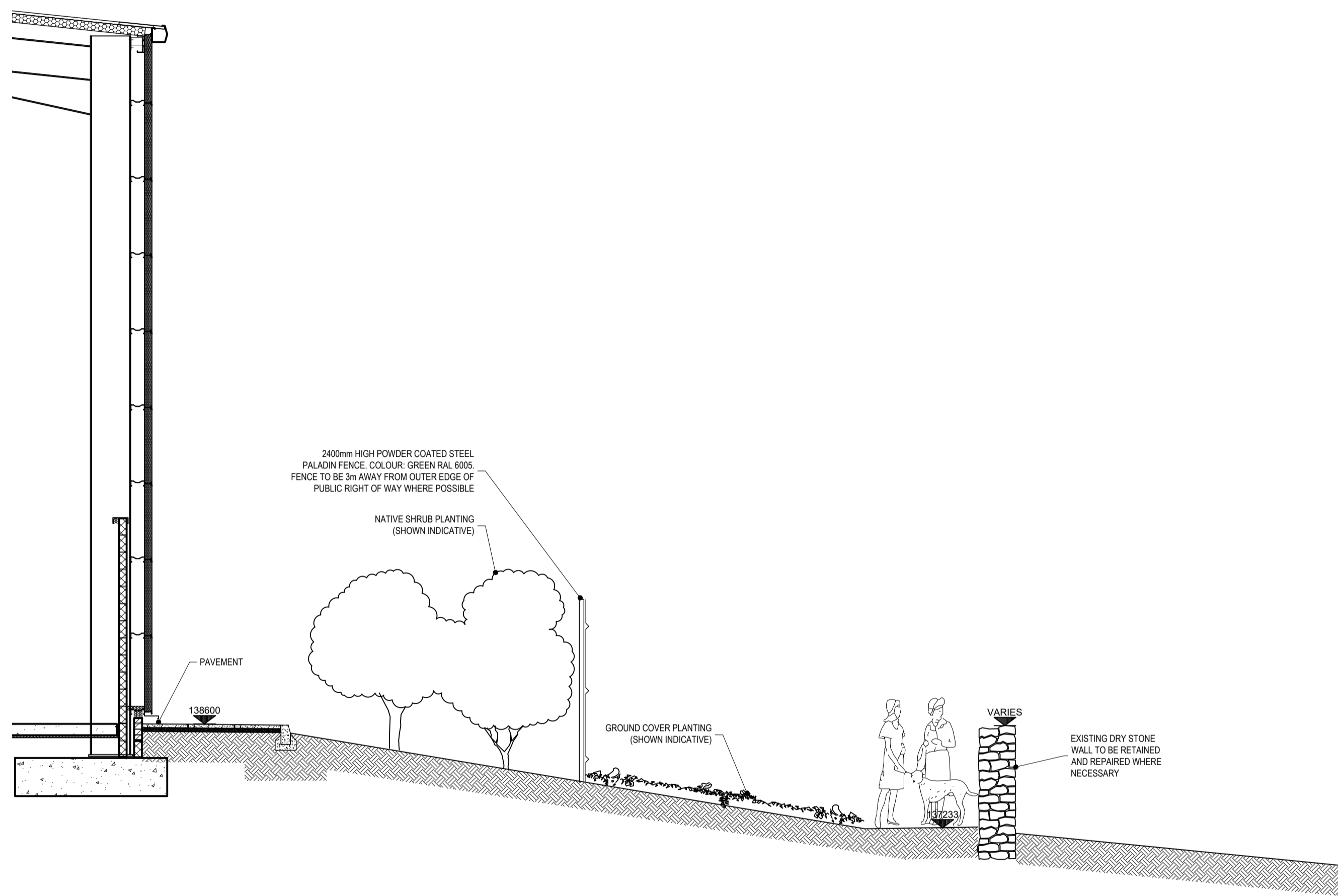
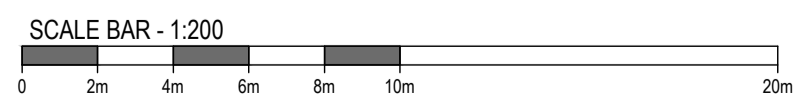


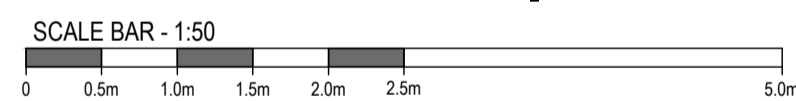
**PHASE TWO - OUTLINE PLANNING
PERMISSION GRANTED,
APPLICATION NUMBER 10/15/0180**



PUBLIC RIGHT OF WAY PLAN | 1:200



SECTION AA | 1:50



NOTES
Do not scale from this drawing. Only figured dimensions are to be taken from this drawing. Contractor must verify all dimensions on site before commencing any work or shop drawings. Report any discrepancies to the architect before commencing work. If this drawing exceeds the quantities taken in any way the architects are to be informed before the work is initiated. Work within the Construction (Design & Management) Regulations 2015 is not to start until a Health and Safety Plan has been produced. This drawing is copyright and must not be reproduced without consent of NW Architects Limited.

DRAWING STATUS/TYPE KEY
F Feasibility SK Sketch L Landscape C Construction
P Planning M Marketing S Survey AB As Built
T Tender TNT Tenant OS Ordnance Survey

REV	DESCRIPTION	DRAWN	DATE	CHECKED	DATE
REVISIONS					



27 York Place - Leeds - LS1 2EY
leeds@nw-architects.co.uk - Tel: 0113 880 0510 - Fax: 0113 880 0511
www.nw-architects.co.uk



PROJECT
Tower Business Park
Commercial Road, BB3 0DB

DRAWING TITLE
Proposed Building D
Proposed PROW

Scale	Drawn By	Date Drawn
1:200 & 1:50 @ A1	GW	16-02-2017
	Checked By	Date Checked
	NW	16-10-2017

Drawing No. 14037-P420
Revision -